

## Waveform Processing Airborne Laser Scanning System with Increased Range Capacity

# RIEGL VQ<sup>®</sup>-580 II-S

- **increased measurement range of up to 2.450 m**
- **high accuracy ranging based on RIEGL Waveform-LiDAR technology**
- **high laser pulse repetition rate up to 2 MHz**
- **measurement rate up to 1,250,000 measurements/sec**
- **perfectly linear and parallel scan lines**
- **wide field of view of 75°**
- **excellently suited to measure to snow & ice**
- **interfaces for up to 5 optional cameras**
- **mechanical and electrical interface for IMU/GNSS integration**
- **removeable storage card and integrated solid state drive (SSD) for data storage**
- **compact and lightweight design**
- **compatible with stabilized platforms and even small hatches**
- **seamless integration and compatibility with other RIEGL ALS systems and software packages**

To meet the increasing requirements of compact laser scanners for medium- and wide-area mapping as well as for corridor mapping, RIEGL offers the VQ-580 II-S, which provides an increased maximum measurement range of up to 2.450 m. It is perfectly suited for integration with gyro-stabilized mounts as well as into the VQX-1 Wing Pod, RIEGL's fully integrated laser scanning system for user-friendly installation on Cessna single piston engine aircraft to facilitate various airborne mapping applications.

Based on RIEGL's proven Waveform-LiDAR technology, the VQ-580 II-S provides highly accurate and precise point clouds, excellent vertical target resolution, calibrated reflectance readings, and pulse shape deviation for unsurpassed information content on each single measurement. With a measurement rate of up to 1,250,000 meas./sec and an extremely wide field of view of 75 degrees, the versatile instrument perfectly meets the challenges in various special airborne surveying applications – from corridor mapping to forestry – from a wide range of manned aircraft such as helicopters, small fixed wing aircraft and ultralight aircraft.

Due to the laser wavelength used, the system enables measurements to wet and frozen surfaces and delivers first class results in snowfield mapping and glacier monitoring.


The RIEGL VQ-580 II-S provides mechanical and electrical interfaces for the integration with an appropriate IMU/GNSS unit and is ready for controlling up to 5 optional cameras. Convenient access to the acquired scan data is ensured by data storage on an easy to remove CFast<sup>®</sup> storage card and an integrated solid state drive, but also by streaming scan data via a LAN TCP/IP interface.

### Typical applications include

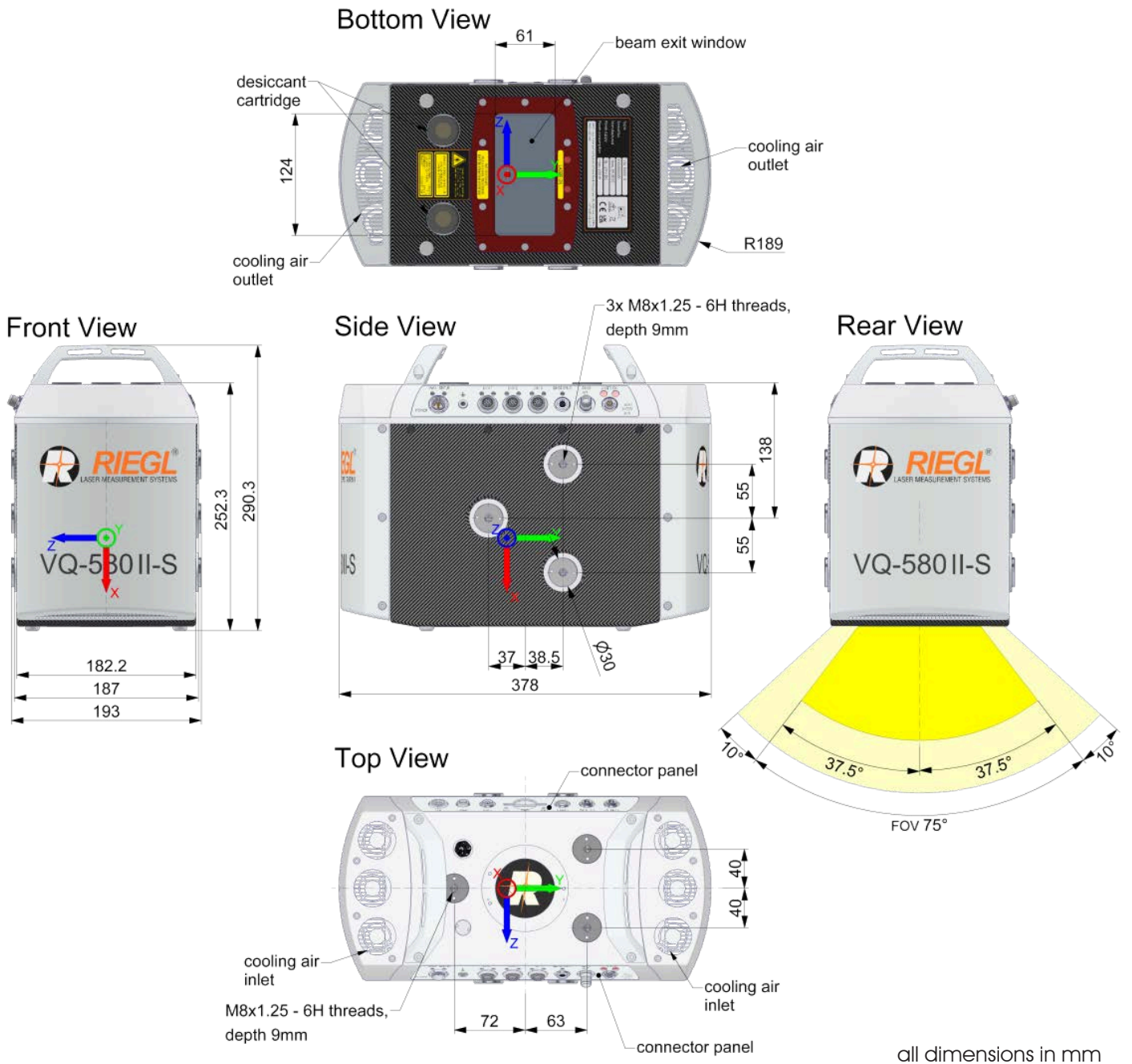
- **Medium to Wide Area Mapping**
- **Corridor Mapping**
- **City Modeling**
- **Glacier and Snowfield Monitoring**
- **Agriculture & Forestry**



visit our website  
[www.riegl.com](http://www.riegl.com)



# Dimensional Drawings RIEGL VQ®-580 II-S



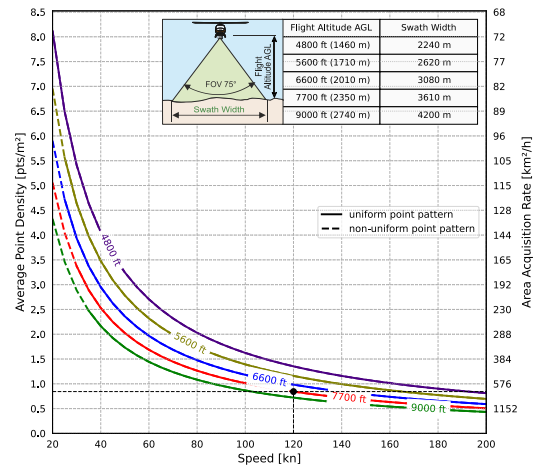
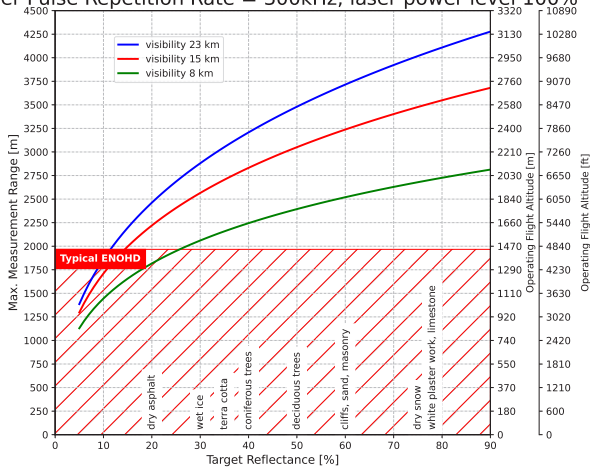
## RIEGL VQ®-580 II-S Installation Example



RIEGL VQ-580II-S installed on GSM-5000 stabilized platform

# Maximum Measurement Range & Point Density *RIEGL VQ®-580 II-S*

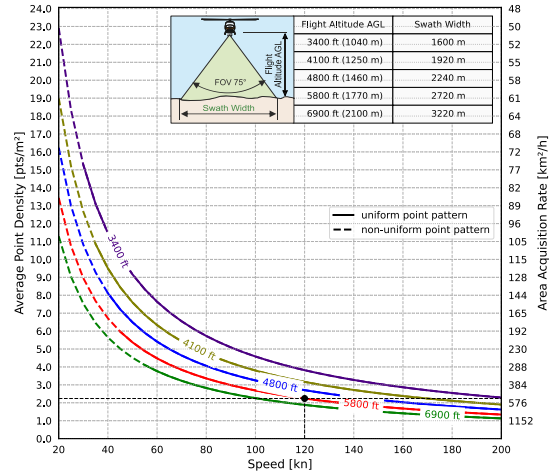
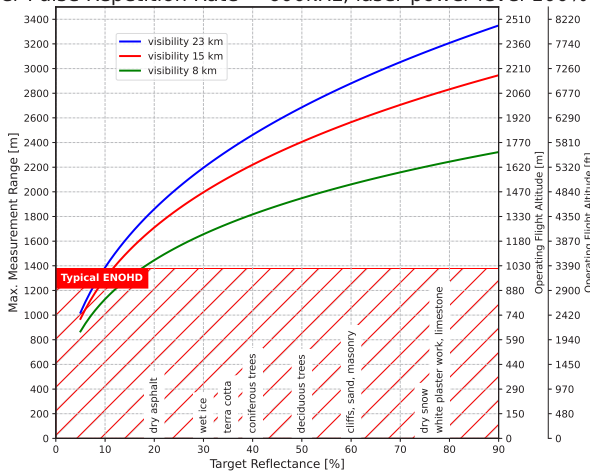
Laser Pulse Repetition Rate = 300kHz, laser power level 100%



**Example:** VQ-580 II-S at 300,000 pulses/sec, laser power level 100% altitude 7,700 ft AGL, speed 120 kn

**Results:** point density ~ 0.8 pts/m<sup>2</sup>  
area acquisition rate ~ 683 km<sup>2</sup>/h

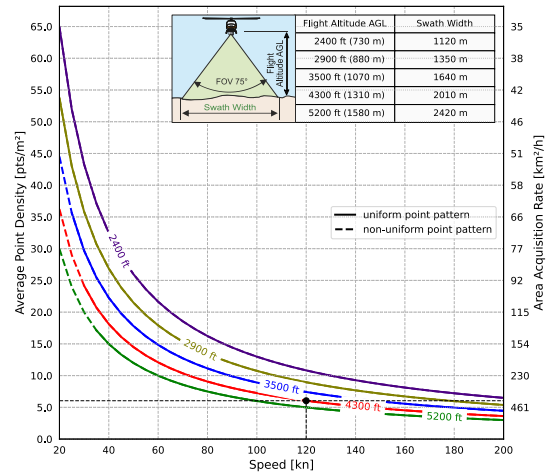
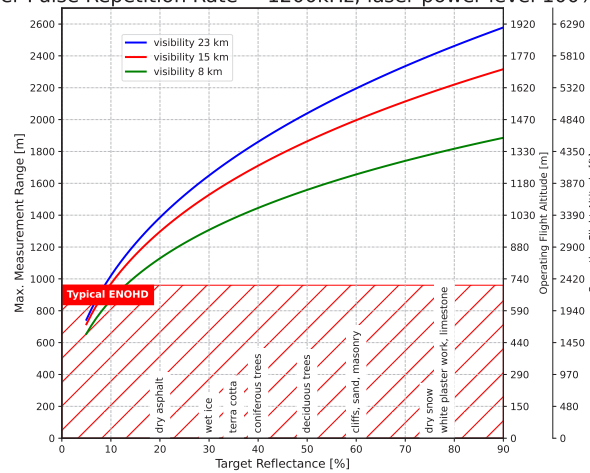
Laser Pulse Repetition Rate = 600kHz, laser power level 100%



**Example:** VQ-580 II-S at 600,000 pulses/sec, laser power level 100% altitude 5,800 ft AGL, speed 120 kn

**Results:** point density ~ 2.2 pts/m<sup>2</sup>  
area acquisition rate ~ 515 km<sup>2</sup>/h

Laser Pulse Repetition Rate = 1200kHz, laser power level 100%



**Example:** VQ-580 II-S at 1,200,000 pulses/sec, laser power level 100% altitude 4,300 ft AGL, speed 120 kn

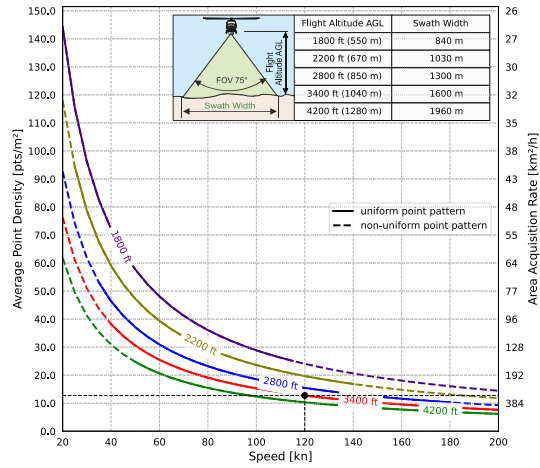
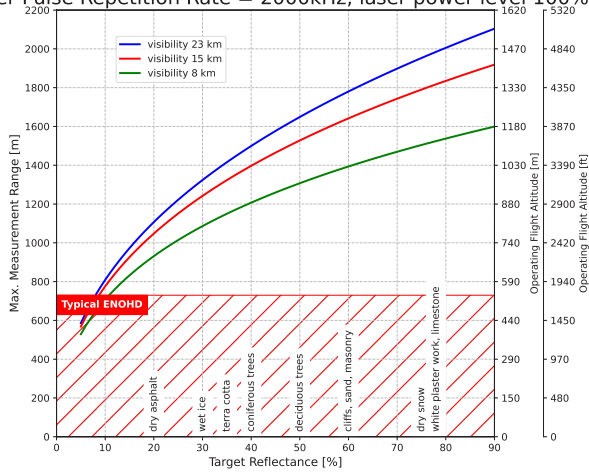
**Results:** point density ~ 6.4 pts/m<sup>2</sup>  
area acquisition rate ~ 381 km<sup>2</sup>/h

**The following conditions are assumed for the Operating Flight Altitude AGL**

- ambiguity resolved by multiple-time-around (MTA) processing
- target size ≥ laser footprint
- average ambient brightness
- roll angle up to ±5°
- operating flight altitude given at a FOV of ±37.5°

# Maximum Measurement Range & Point Density RIEGL VQ®-580 II-S

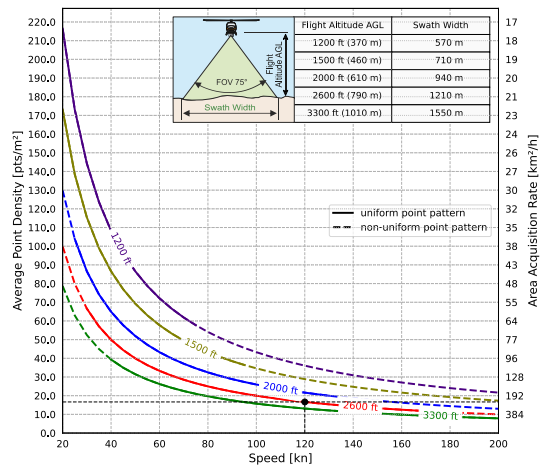
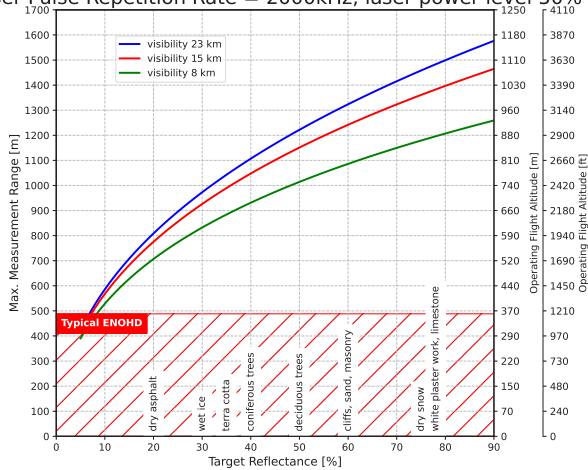
Laser Pulse Repetition Rate = 2000kHz, laser power level 100%



**Example:** VQ-580 II-S at 2,000,000 pulses/sec, laser power level 100%  
altitude 3,400 ft AGL, speed 120 kn

**Results:** point density ~ 12.73 pts/m<sup>2</sup>  
area acquisition rate ~ 302 km<sup>2</sup>/h

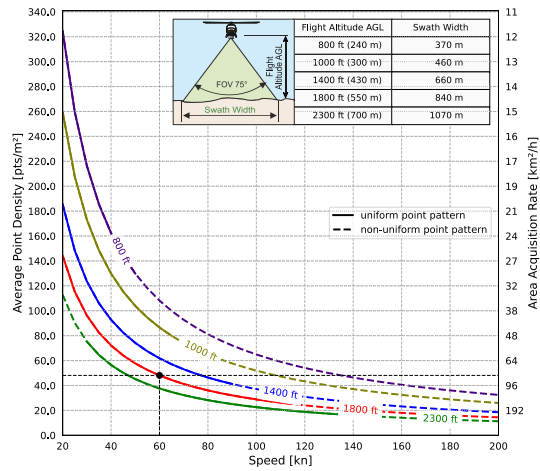
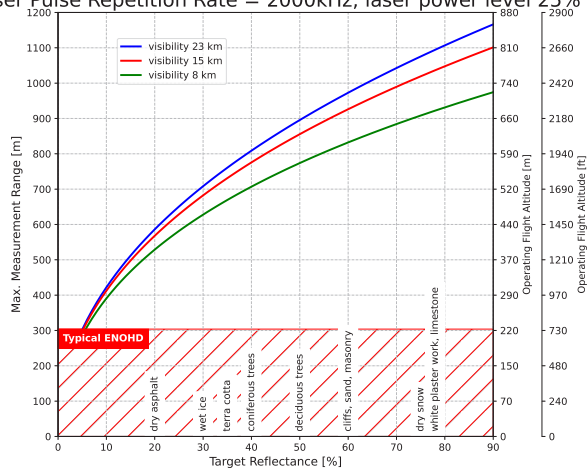
Laser Pulse Repetition Rate = 2000kHz, laser power level 50%



**Example:** VQ-580 II-S at 2,000,000 pulses/sec, laser power level 50%  
altitude 2,600 ft AGL, speed 120 kn

**Results:** point density ~ 16.7 pts/m<sup>2</sup>  
area acquisition rate ~ 231 km<sup>2</sup>/h

Laser Pulse Repetition Rate = 2000kHz, laser power level 25%



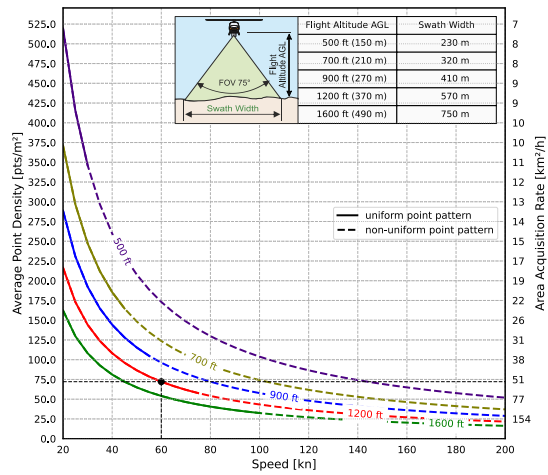
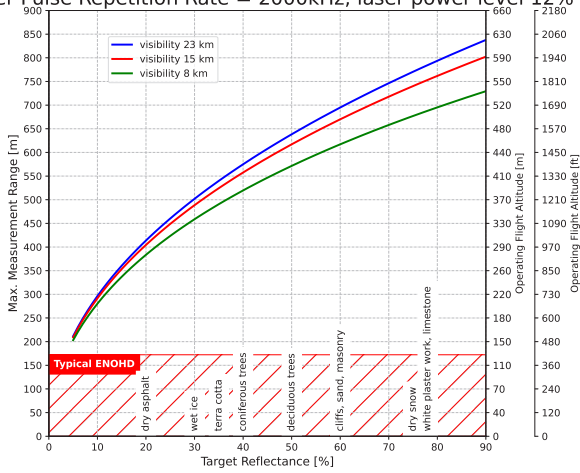
**Example:** VQ-580 II-S at 2,000,000 pulses/sec, laser power level 25%  
altitude 1,800 ft AGL, speed 60 kn

**Results:** point density ~ 48.1 pts/m<sup>2</sup>  
area acquisition rate ~ 80 km<sup>2</sup>/h

**The following conditions are assumed for the Operating Flight Altitude AGL**

- ambiguity resolved by multiple-time-around (MTA) processing
- target size ≥ laser footprint
- average ambient brightness
- roll angle up to ±5°
- operating flight altitude given at a FOV of ±37.5°

Laser Pulse Repetition Rate = 2000kHz, laser power level 12%



**Example:** VQ-580 II-S at 2,000,000 pulses/sec, laser power level 12%  
altitude 1,200 ft AGL, speed 60 kn

**Results:** point density ~ 72.2 pts/m<sup>2</sup>  
area acquisition rate ~ 53 km<sup>2</sup>/h

**The following conditions are assumed for the Operating Flight Altitude AGL**

- ambiguity resolved by multiple-time-around (MTA) processing
- target size ≥ laser footprint
- average ambient brightness
- roll angle up to ±5°
- operating flight altitude given at a FOV of ±37.5°

## Laser Product Classification

## Class 3B Laser Product according to IEC 60825-1:2014

The following clause applies for instruments delivered into the United States: Complies with 21 CFR 1040.10 and 1040.11 except for conformance with IEC 60825-1 Ed.3., as described in Laser Notice No. 56, dated May 8, 2019.

The instrument must be used only in combination with the appropriate laser safety box.



## Range Measurement Performance

### Measuring Principle

echo signal digitization, online waveform processing, time-of-flight measurement, multiple target capability

Laser Pulse Repetition Rate PRR <sup>1)</sup>	300 kHz	600 kHz	1200 kHz	2000 kHz	2000 kHz	2000 kHz	2000 kHz
Laser Power Level	100%	100%	100%	100%	50%	25%	12%
Max. Measuring Range <sup>2) 3)</sup>							
natural targets $\rho \geq 20 \%$	2460 m	1860 m	1390 m	1100 m	810 m	590 m	410 m
natural targets $\rho \geq 60 \%$	3720 m	2880 m	2200 m	1780 m	1320 m	970 m	700 m
Max. Operating Flight Altitude <sup>2) 4)</sup>							
Above Ground Level (AGL)							
natural targets $\rho \geq 20 \%$	1820 m	1370 m	1020 m	820 m	600 m	430 m	300 m
	5950 ft	4500 ft	3350 ft	2700 ft	1950 ft	1400 ft	1000 ft
natural targets $\rho \geq 60 \%$	2740 m	2120 m	1620 m	1310 m	980 m	720 m	510 m
	9000 ft	6950 ft	5300 ft	4300 ft	3200 ft	2350 ft	1700 ft
NOHD <sup>5) 7)</sup>	201 m	139 m	95 m	70 m	44 m	27 m	14 m
ENOHD <sup>6) 7)</sup>	1450 m	1016 m	708 m	538 m	360 m	224 m	127 m
Max. Number of Targets per Pulse <sup>8)</sup>	15	15	9	5	5	5	5

1) Rounded average PRR

2) Typical values for average conditions and average ambient brightness. In bright sunlight, the max. range is shorter than under an overcast sky.

3) The maximum range is specified for flat targets with size in excess of the laser beam diameter, perpendicular angle of incidence, and for atmospheric visibility of 23 km. Range ambiguities have to be resolved by multiple-time-around processing.

4) Typical values for max. effective FOV 75°, additional roll angle  $\pm 5^\circ$

5) Nominal Ocular Hazard Distance, based upon MPE according to IEC 60825-1:2014, for single line condition.

6) Extended Nominal Ocular Hazard Distance, based upon MPE according to IEC 60825-1:2014, for single line condition.

7) NOHD and ENOHD have been calculated for a typical angular step width with non-overlapping laser footprints and an aircraft speed higher than 10kn. NOHD and ENOHD increase when using overlapping laser footprints which may be intended e.g. for power line mapping.

8) If more than one target is hit, the total laser transmitter power is split and, accordingly, the achievable range is reduced.

### Minimum Range

20 m

### Accuracy <sup>9) 11)</sup>

20 mm

### Precision <sup>10) 11)</sup>

20 mm

### Laser Pulse Repetition Rate <sup>12)</sup>

up to 2000 kHz

### Max. Effective Measurement Rate

up to 1,250,000 meas./sec (@ 2000 kHz PRR & 75° scan angle)

### Echo Signal Intensity

provided for each echo signal

### Laser Wavelength

near infrared

### Laser Beam Divergence

typ. 0.28 mrad @  $1/e^2$  <sup>13)</sup>, typ. 0.20 mrad @  $1/e$  <sup>14)</sup>

9) Accuracy is the degree of conformity of a measured quantity to its actual (true) value.

10) Precision, also called reproducibility or repeatability, is the degree to which further measurements show the same result.

11) One sigma @ 150 m range under RIEGL test conditions.

12) User selectable.

13) Measured at  $1/e^2$  points, 0.28 mrad corresponds to an increase of 28 mm of beam diameter per 100 m distance.

14) Measured at  $1/e$  points, 0.20 mrad corresponds to an increase of 20 mm of beam diameter per 100 m distance.

## Scanner Performance

### Scanning Mechanism

rotating polygon mirror

### Scan Pattern

parallel scan lines

### Scan angle range

$\pm 37.5^\circ = 75^\circ$

### Total Scan Rate

30 <sup>15)</sup> – 400 lines/sec

### Angular Step Width $\Delta \theta$

$0.008^\circ \leq \Delta \theta \leq 0.12^\circ$  <sup>16) 17)</sup>

### Angle Measurement Resolution

0.001°

15) The minimum scan rate depends on the selected laser PRR.

16) The angular step width depends on the selected laser PRR.

17) The maximum angular step width is limited by the maximum scan rate.

## Data Interfaces

### Configuration

LAN 100/1000 MBit/sec

### Scan Data Output

LAN 100/1000 MBit/sec

### Synchronization

Serial RS-232 interface, TTL input for 1 pps synchronization pulse, accepts different data formats for GNSS-time information

### Camera Interface

1 connector for power, RS-232, pps, trigger, exposure

2 connectors for power, 2x trigger, 2x exposure

**Data Storage**

Permanently Installed Data Storage  
Removable Data Storage

SSD, 2 TByte  
Cardholder for CFAST<sup>1)</sup> storage cards (up to 1 TByte)

1) CFAST is a registered trademark of CompactFlash Association.

**General Technical Data**


Power Supply Input Voltage	18 - 34 V DC
Power Consumption	typ. 140 W, max. 270 W <sup>2)</sup>
Main Dimensions (L x W x H)	378 mm x 193 mm x 252 mm (without mounted carrying handles)
Weight	
without integrated IMU/GNSS	10.5 kg
with integrated IMU/GNSS	11.0 kg
Humidity	non condensing
Protection Class	IP54, dust-protected and splash-proof
Max. Flight Altitude	
operating & not operating	18500 ft (5600 m) above MSL (Mean Sea Level)
Temperature Range	-5 °C up to +40 °C (operation) / -10 °C up to +50 °C (storage)

**Integrated IMU & GNSS (optional) <sup>3)</sup>**

IMU Accuracy	
Roll, Pitch	0.015°
Heading	0.035°
IMU Sampling Rate	200 Hz
Position Accuracy (typ.)	
horizontal	≤ 0.05 m
vertical	≤ 0.1 m

2) Max. scan rate, all heaters in operation.

3) Accuracy specifications for post-processed data.



**RIEGL Laser Measurement Systems GmbH, Headquarters**  
**RIEGL USA Inc., Headquarters North America**

RIEGL Japan Ltd.  
RIEGL China Ltd.  
RIEGL Australia Pty Ltd.  
RIEGL Canada Inc.  
RIEGL UK Ltd.

RIEGL Asia Pacific Ltd.  
RIEGL South America SpA  
RIEGL Deutschland Vertriebsgesellschaft mbH  
RIEGL France SAS

Contact us

