



RIEGL miniVUX-1 UAV




The *RIEGL* miniVUX-1 UAV is a user-friendly and cost-efficient device to acquire survey-grade measurement data by use of remotely piloted multi-rotor, rotary-wing, or fixed-wing UAVs for a variety of applications.

Based on *RIEGL*'s sophisticated Waveform-LiDAR technology, the *RIEGL* miniVUX-1 UAV provides high-speed data acquisition using echo signal digitization and online waveform processing. Its excellent multiple target capability achieves superior measurement results.

The 360° field of view allows complete acquisition of the environment, and a well designed housing supports mounting even with restricted weight and space requirements.

RIEGL offers user-friendly, installation- and application-oriented solutions for the integration of the miniVUX-1 UAV, from the stand-alone sensor to fully-integrated *RIEGL* airborne laser scanning systems.



Miniaturized LiDAR Sensor for Unmanned Laser Scanning

Typical applications include






- Agriculture & Forestry
- Glacier and Snowfield Mapping
- Archeology and Cultural Heritage Documentation
- Construction-Site Monitoring
- Landslide Monitoring



www.riegl.com



RIEGL miniVUX-1 UAV Stand-alone

-  max. operating flight altitude AGL
-  pulse repetition rate PRR (peak)
-  eye safe operation at Laser Class 1
-  online waveform processing
-  multiple target capability

Eye Safety Class	Laser Class 1
Max. Range @ Target Reflectance 60%	250 m
Max. Range @ Target Reflectance 20%	150 m
Minimum Range	3 m
Accuracy / Precision	15 mm / 10 mm
Max. Effective Measurement Rate	up to 100,000 meas./sec
Field of View (FOV)	up to 360°
Typ. Operating Flight Altitude AGL	80 m / 260 ft

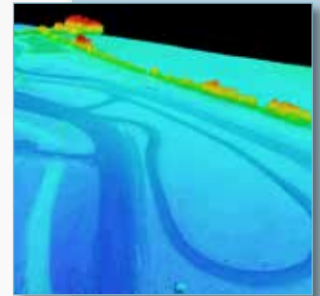
Class 1 Laser Product according to IEC 60825-1:2014

Highlights

- extremely lightweight (1.55 kg / 3.4 lbs stand-alone LiDAR sensor without cooling fan)
- compact (243 x 111 x 85 mm), robust aluminum housing
- 360° field of view
- exceptionally suited to measure in snowy and icy terrains
- RIEGL's unique echo signal digitization and online waveform processing
- multiple target capability – up to 5 target echoes per laser shot
- narrow measurement beam with low divergence for high spatial resolution
- mechanical and electrical interface for IMU mounting



compact & lightweight miniVUX®-1 UAV



RIEGL miniVUX®-1 UAV scan data



DJI Matrice M600 equipped with RIEGL miniVUX-SYS using RIEGL Integration Kit 600


RIEGL miniVUX-SYS System Integration Options

RIEGL miniVUX-1 UAV with APX-15 UAV¹⁾



- IMU/GNSS unit integrated with LiDAR engine
- total weight approx. 2 kg
- interfaces for up to 2 cameras
- suited for integration into fixed-wing UAVs

RIEGL miniVUX-1 UAV with APX-20¹⁾



- higher-grade IMU/GNSS unit partly integrated with LiDAR engine
- total weight approx. 2.5 kg
- interfaces for up to 2 cameras
- suited for integration into all types of UAVs

RIEGL Integration Kit 600



- add-on to the miniVUX-SYS coming with shock-absorbing mounting-kit, power supply module and cabling
- total weight approx. 0.7 kg (without sensor and camera)
- suited for integration into multi-rotor UAVs

¹⁾ See technical details in the corresponding Applanix datasheet.



Find your perfect system!

Please contact sales@riegl.com / info@ricopter.com to get more detailed information on the available solutions and to find the system perfectly suited for your application and needs.

The RIEGL miniVUX-1 UAV / RIEGL miniVUX-SYS is designed & manufactured by RIEGL Laser Measurement Systems GmbH. It is distributed, supported and serviced by RiCOPTER UAV GmbH, also a RIEGL company.

Copyright RiCOPTER UAV GmbH © 2017 – All rights reserved. Use of this data sheet other than for personal purposes requires RiCOPTER UAV GmbH's written consent. This data sheet is compiled with care. However, errors cannot be fully excluded and alternations might be necessary.

www.ricopter.com

RiCOPTER®
... A RIEGL® COMPANY