

Waveform Processing Airborne Laser Scanning System with Increased Range Capacity

RIEGL VQ[®]-580 II-S

- **increased measurement range of up to 2.450 m**
- **high accuracy ranging based on RIEGL Waveform-LiDAR technology**
- **high laser pulse repetition rate up to 2MHz**
- **measurement rate up to 1,250,000 measurements/sec**
- **perfectly linear and parallel scan lines**
- **wide field of view of 75°**
- **excellently suited to measure snow & ice**
- **interfaces for up to 5 optional cameras**
- **mechanical and electrical interface for IMU/GNSS integration**
- **removeable storage card and integrated Solid State Disk (SSD) for data storage**
- **compact and lightweight design**
- **compatible with stabilized platforms and even small hatches**
- **seamless integration and compatibility with other RIEGL ALS systems and software packages**

To meet the increasing requirements of compact laser scanners for medium- and wide-area mapping as well as for corridor mapping, RIEGL offers the VQ-580 II-S. The successor of the well-proven VQ-580 II Airborne Laser Scanner provides an increased maximum measurement range of up to 2.450 m. It is perfectly suited for integration with gyro-stabilized mounts as well as into the VQX-1 Wing Pod, RIEGL's fully integrated laser scanning system for user-friendly installation on Cessna single piston engine aircraft to facilitate various airborne mapping applications.

The device's light weight and clean design allows seamless integration into stabilized platforms or even small hatches, and enables the efficient acquisition of high-quality data for a variety of applications from a wide range of manned aircraft such as helicopters, small fixed wing aircraft and ultralight aircraft.

Based on RIEGL's proven Waveform-LiDAR technology, the VQ-580 II-S provides highly accurate and precise point clouds, excellent vertical target resolution, calibrated reflectance readings, and pulse shape deviation for unsurpassed information content on each single measurement. With a measurement rate of up to 1,250,000 meas./sec and an extremely wide field of view of 75 degrees, the instrument is versatile and perfectly meets the challenges in various special airborne surveying applications like corridor mapping, city modeling, agriculture, and forestry. Due to the laser wavelength used, the system enables measurements to wet and frozen surfaces and delivers first class results in snowfield mapping and glacier monitoring.


The RIEGL VQ-580 II-S provides mechanical and electrical interfaces for the integration with an appropriate IMU/GNSS unit and is ready for controlling up to 5 optional cameras. Convenient access to the acquired scan data is ensured by data storage on an easy to remove CFast[®] storage card and an integrated Solid State Disk, but also by streaming scan data via a LAN TCP/IP interface.

Typical applications include

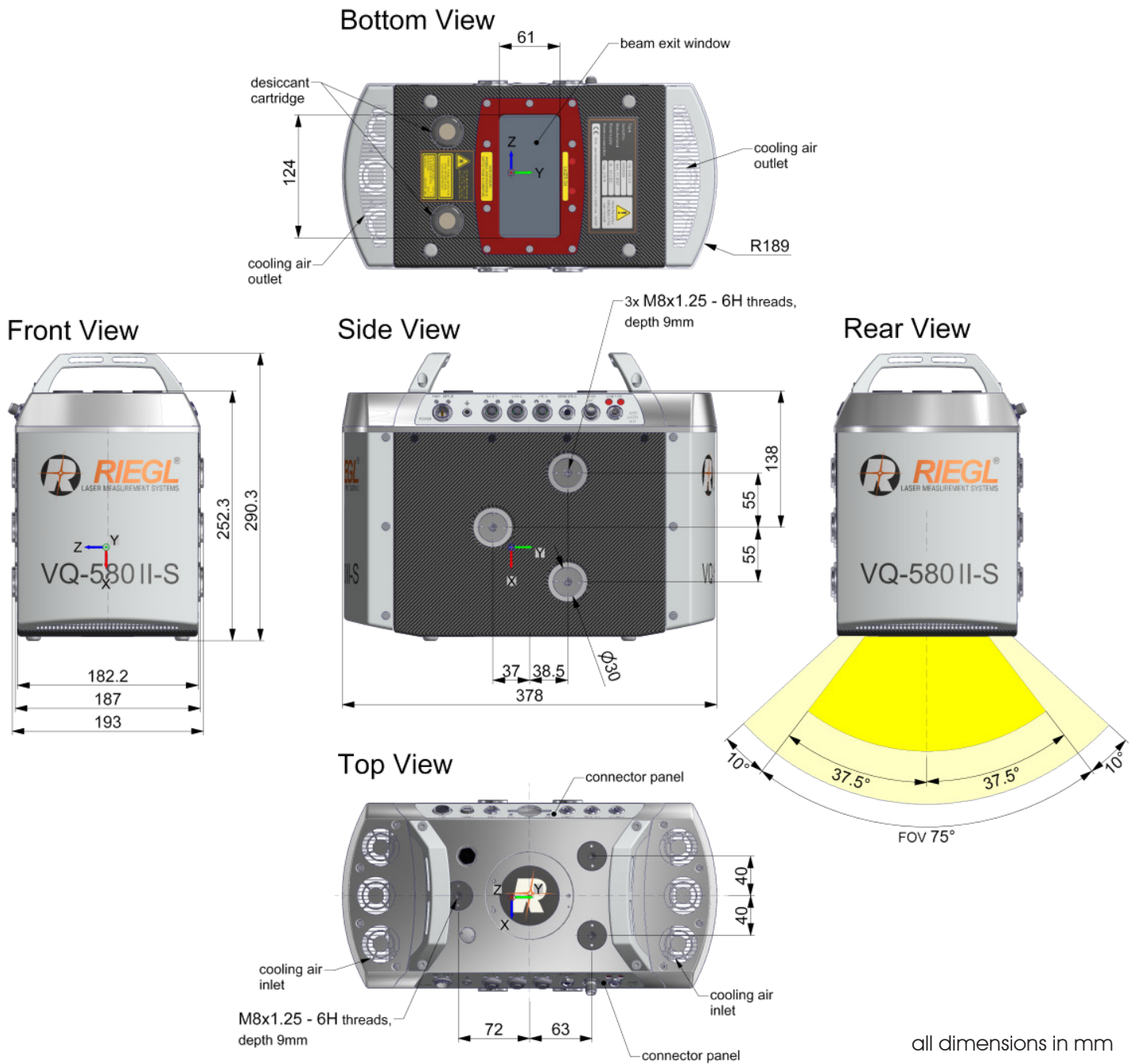
- **Medium to Wide Area Mapping**
- **Corridor Mapping**
- **City Modeling**
- **Glacier and Snowfield Monitoring**
- **Agriculture & Forestry**




visit our website
www.riegl.com



Dimensional Drawings RIEGL VQ®-580 II-S



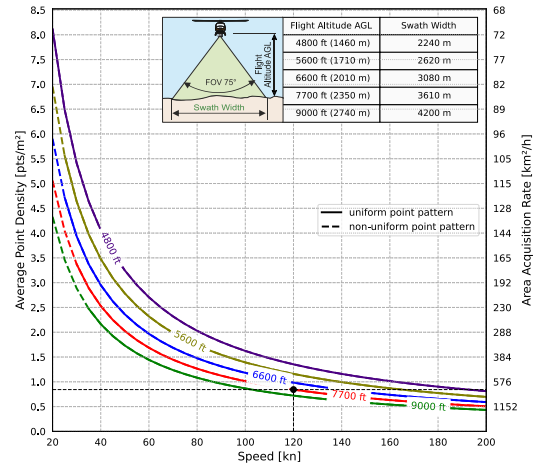
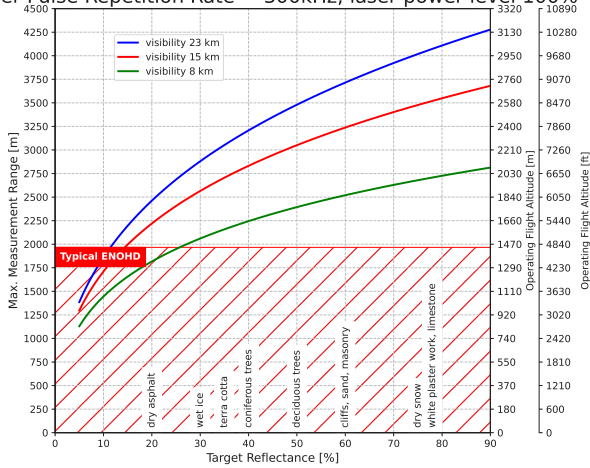
RIEGL VQ®-580 II-S Installation Example



RIEGL VQ-580 II-S installed on GSM-4000 stabilized platform

Maximum Measurement Range & Point Density *RIEGL VQ®-580 II-S*

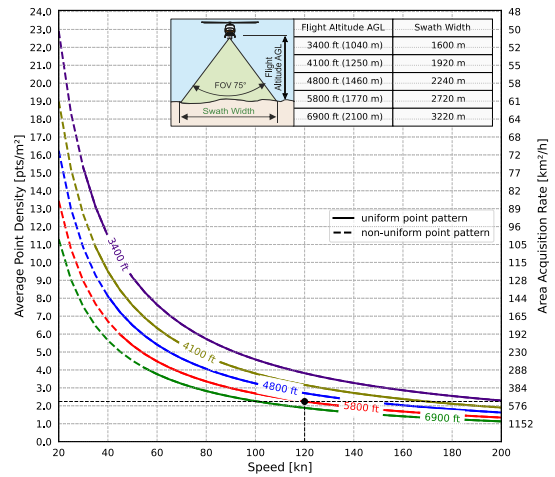
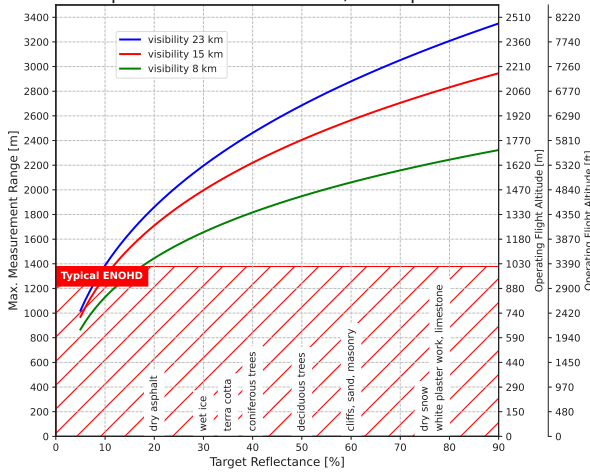
Laser Pulse Repetition Rate = 300kHz, laser power level 100%



Example: VQ-580 II-S at 300,000 pulses/sec, laser power level 100% altitude 7,700 ft AGL, speed 120 km

Results: point density ~ 0.8 pts/m²
area acquisition rate ~ 683 km²/h

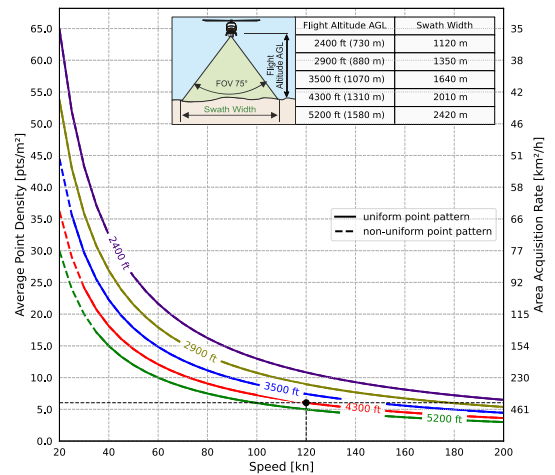
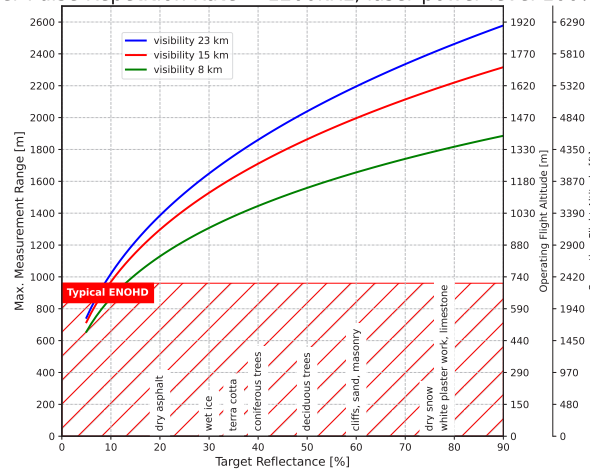
Laser Pulse Repetition Rate = 600kHz, laser power level 100%



Example: VQ-580 II-S at 600,000 pulses/sec, laser power level 100% altitude 5,800 ft AGL, speed 120 km

Results: point density ~ 2.2 pts/m²
area acquisition rate ~ 515 km²/h

Laser Pulse Repetition Rate = 1200kHz, laser power level 100%



Example: VQ-580 II-S at 1,200,000 pulses/sec, laser power level 100% altitude 4,300 ft AGL, speed 120 km

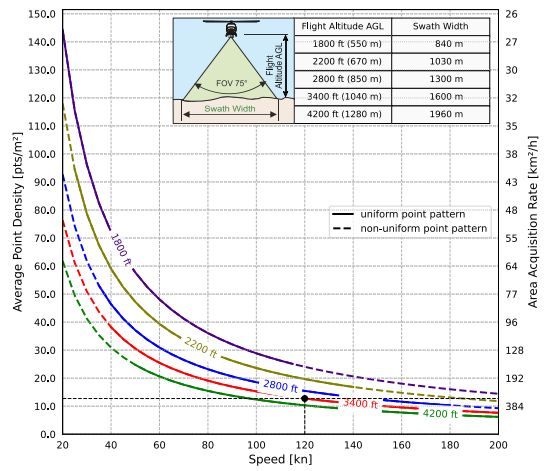
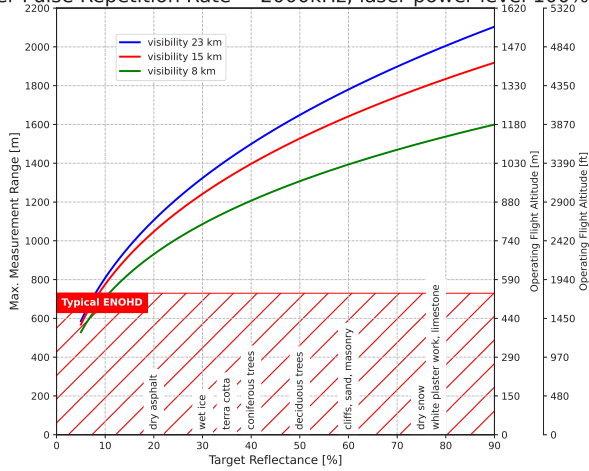
Results: point density ~ 6.4 pts/m²
area acquisition rate ~ 381 km²/h

The following conditions are assumed for the Operating Flight Altitude AGL

- ambiguity resolved by multiple-time-around (MTA) processing
- roll angle up to ±5°
- target size ≥ laser footprint
- average ambient brightness
- operating flight altitude given at a FOV of ±37.5°

Maximum Measurement Range & Point Density RIEGL VQ®-580 II-S

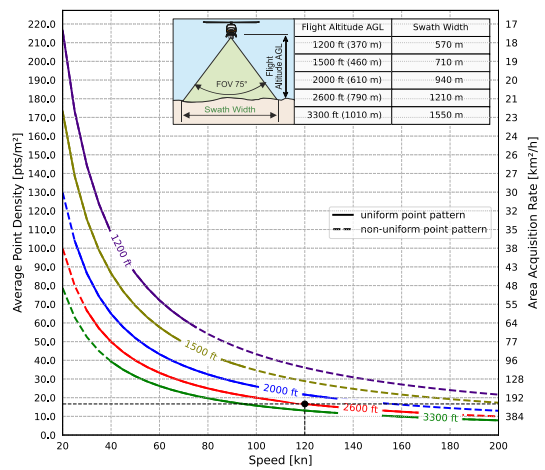
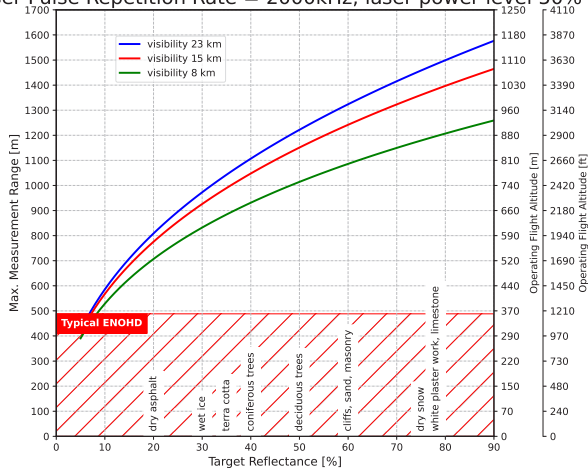
Laser Pulse Repetition Rate = 2000kHz, laser power level 100%



Example: VQ-580 II-S at 2,000,000 pulses/sec, laser power level 100%
altitude 3,400 ft AGL, speed 120 kn

Results: point density ~ 12.73 pts/m²
area acquisition rate ~ 302 km²/h

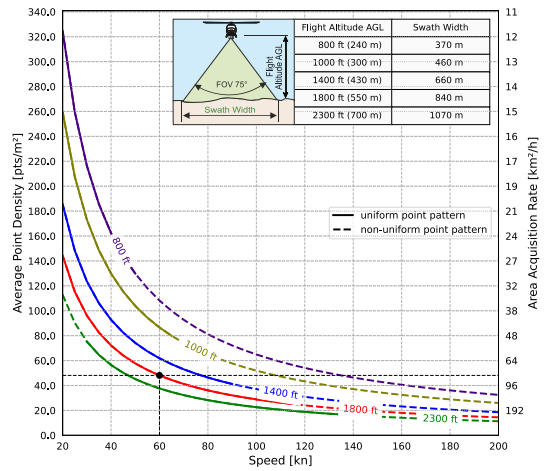
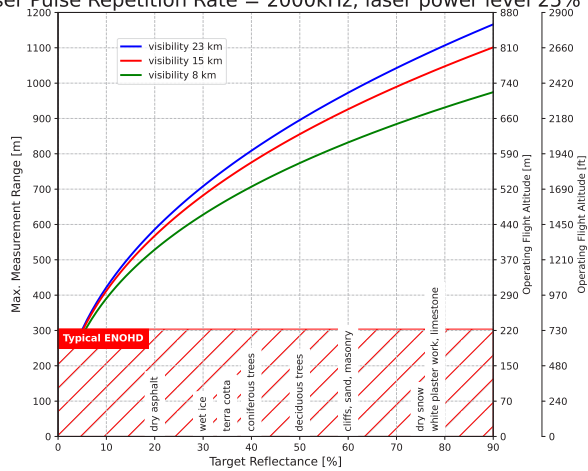
Laser Pulse Repetition Rate = 2000kHz, laser power level 50%



Example: VQ-580 II-S at 2,000,000 pulses/sec, laser power level 50%
altitude 2,600 ft AGL, speed 120 kn

Results: point density ~ 16.7 pts/m²
area acquisition rate ~ 231 km²/h

Laser Pulse Repetition Rate = 2000kHz, laser power level 25%



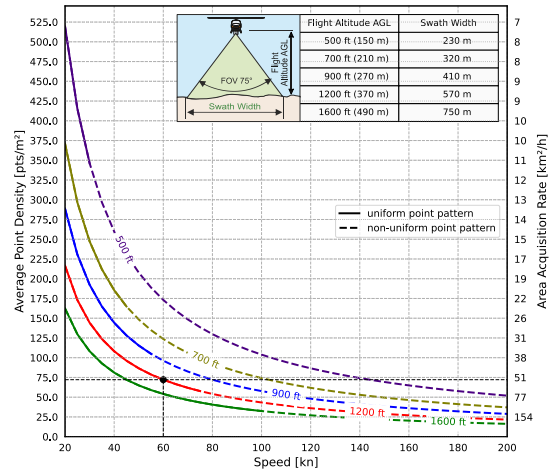
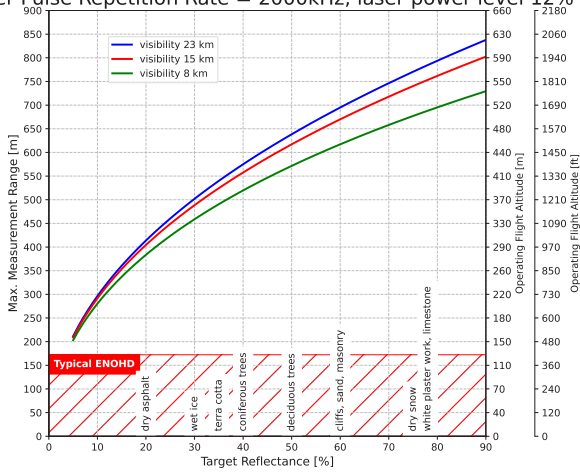
Example: VQ-580 II-S at 2,000,000 pulses/sec, laser power level 25%
altitude 1,800 ft AGL, speed 60 kn

Results: point density ~ 48.1 pts/m²
area acquisition rate ~ 80 km²/h

The following conditions are assumed for the Operating Flight Altitude AGL

- ambiguity resolved by multiple-time-around (MTA) processing
- roll angle up to ±5°
- target size ≥ laser footprint
- average ambient brightness
- operating flight altitude given at a FOV of ±37.5°

Laser Pulse Repetition Rate = 2000kHz, laser power level 12%



Example: VQ-580 II-S at 2,000,000 pulses/sec, laser power level 12%
 altitude 1,200 ft AGL, speed 60 kn

Results: point density ~ 72.2 pts/m²
 area acquisition rate ~ 53 km²/h

The following conditions are assumed for the Operating Flight Altitude AGL

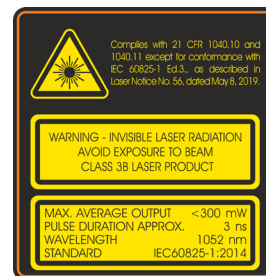
- ambiguity resolved by multiple-time-around (MTA) processing
- target size ≥ laser footprint
- average ambient brightness
- roll angle up to ±5°
- operating flight altitude given at a FOV of ±37.5°

Laser Product Classification

Class 3B Laser Product according to IEC 60825-1:2014

The following clause applies for instruments delivered into the United States: Complies with 21 CFR 1040.10 and 1040.11 except for conformance with IEC 60825-1 Ed.3., as described in Laser Notice No. 56, dated May 8, 2019.

The instrument must be used only in combination with the appropriate laser safety box.



Range Measurement Performance

Measuring Principle

echo signal digitization, online waveform processing, time-of-flight measurement, multiple target capability

Laser Pulse Repetition Rate PRR ¹⁾	300 kHz	600 kHz	1200 kHz	2000 kHz	2000 kHz	2000 kHz	2000 kHz
Laser Power Level	100%	100%	100%	100%	50%	25%	12%
Max. Measuring Range ^{2) 3)}							
natural targets $\rho \geq 20\%$	2460 m	1860 m	1390 m	1100 m	810 m	590 m	410 m
natural targets $\rho \geq 60\%$	3720 m	2880 m	2200 m	1780 m	1320 m	970 m	700 m
Max. Operating Flight Altitude ^{2) 4)}							
Above Ground Level (AGL)							
natural targets $\rho \geq 20\%$	1820 m	1370 m	1020 m	820 m	600 m	430 m	300 m
	5950 ft	4500 ft	3350 ft	2700 ft	1950 ft	1400 ft	1000 ft
natural targets $\rho \geq 60\%$	2740 m	2120 m	1620 m	1310 m	980 m	720 m	510 m
	9000 ft	6950 ft	5300 ft	4300 ft	3200 ft	2350 ft	1700 ft
NOHD ^{5) 7)}	201 m	139 m	95 m	70 m	44 m	27 m	14 m
ENOHD ^{6) 7)}	1450 m	1016 m	708 m	538 m	360 m	224 m	127 m
Max. Number of Targets per Pulse ⁸⁾	15	15	9	5	5	5	5

1) Rounded average PRR

2) Typical values for average conditions and average ambient brightness. In bright sunlight, the max. range is shorter than under an overcast sky.

3) The maximum range is specified for flat targets with size in excess of the laser beam diameter, perpendicular angle of incidence, and for atmospheric visibility of 23 km. Range ambiguities have to be resolved by multiple-time-around processing.

4) Typical values for max. effective FOV 75°, additional roll angle $\pm 5^\circ$

5) Nominal Ocular Hazard Distance, based upon MPE according to IEC 60825-1:2014, for single line condition.

6) Extended Nominal Ocular Hazard Distance, based upon MPE according to IEC 60825-1:2014, for single line condition.

7) NOHD and ENOHD have been calculated for a typical angular step width with non-overlapping laser footprints and an aircraft speed higher than 10kn. NOHD and ENOHD increase when using overlapping laser footprints which may be intended e.g. for power line mapping.

8) If more than one target is hit, the total laser transmitter power is split and, accordingly, the achievable range is reduced.

Minimum Range

20 m

Accuracy ^{9) 11)}

20 mm

Precision ^{10) 11)}

20 mm

Laser Pulse Repetition Rate ¹²⁾

up to 2000 kHz

Max. Effective Measurement Rate

up to 1,250,000 meas./sec (@ 2000 kHz PRR & 75° scan angle)

Echo Signal Intensity

provided for each echo signal

Laser Wavelength

near infrared

Laser Beam Divergence

typ. 0.28 mrad @ 1/e² ¹³⁾, typ. 0.20 mrad @ 1/e ¹⁴⁾

9) Accuracy is the degree of conformity of a measured quantity to its actual (true) value.

10) Precision, also called reproducibility or repeatability, is the degree to which further measurements show the same result.

11) One sigma @ 150 m range under RIEGL test conditions.

12) User selectable.

13) Measured at 1/e² points, 0.28 mrad corresponds to an increase of 28 mm of beam diameter per 100 m distance.

14) Measured at 1/e points, 0.20 mrad corresponds to an increase of 20 mm of beam diameter per 100 m distance.

Scanner Performance

Scanning Mechanism

rotating polygon mirror

Scan Pattern

parallel scan lines

Scan angle range

$\pm 37.5^\circ = 75^\circ$

Total Scan Rate

30 ¹⁵⁾ – 300 lines/sec

Angular Step Width $\Delta \theta$

$0.008^\circ \leq \Delta \theta \leq 0.12^\circ$ ^{16) 17)}

Angle Measurement Resolution

0.001°

15) The minimum scan rate depends on the selected laser PRR.

16) The angular step width depends on the selected laser PRR.

17) The maximum angular step width is limited by the maximum scan rate.

Data Interfaces

Configuration

LAN 10/100/1000 MBit/sec

Scan Data Output

LAN 10/100/1000 MBit/sec

Synchronization

Serial RS-232 interface, TTL input for 1 pps synchronization pulse, accepts different data formats for GNSS-time information

Camera Interface

1 connector with power, RS-232, pps, trigger, exposure

2 connectors with power, 2x trigger, 2x exposure

Data Storage

Permanently Installed Data Storage
Removable Data Storage

Solid State Disc SSD, 2 TByte
Cardholder for CFAST® ¹⁾ storage cards (up to 240 GByte)

¹⁾ CFAST is a registered trademark of CompactFlash Association.

General Technical Data

Power Supply Input Voltage
Power Consumption
Main Dimensions (L x W x H)
Weight

18 - 34 V DC
typ. 140 W, max. 230 W ²⁾
378 mm x 193 mm x 252 mm (without mounted carrying handles)

without integrated IMU/GNSS
with integrated IMU/GNSS

10.5 kg
11.0 kg

Humidity
Protection Class

non condensing
IP54, dust-proof and splash-proof

Max. Flight Altitude
operating & not operating
Temperature Range

18500 ft (5600 m) above MSL (Mean Sea Level)
-5°C up to +40°C (operation) / -10°C up to +50°C (storage)


Integrated IMU & GNSS (optional) ³⁾

IMU Accuracy
Roll, Pitch
Heading
IMU Sampling Rate
Position Accuracy (typ.)
horizontal
vertical

0.015°
0.035°
200 Hz
≤ 0.05 m
≤ 0.1 m

²⁾ Max. scan rate, all heaters in operation.

³⁾ Accuracy specifications for post-processed data.



RIEGL Laser Measurement Systems GmbH
Horn, Austria
Phone: +43 2982 4211 | www.riegl.com

RIEGL USA Inc.
Winter Garden, Florida, USA
Phone: +1 407 248 9927 | www.rieglusa.com

RIEGL Japan Ltd. | www.riegl-japan.co.jp
RIEGL China Ltd. | www.riegl.cn
RIEGL Australia Pty Ltd. | www.riegl.com
RIEGL Canada Inc. | www.rieglcanada.com
RIEGL UK Ltd. | www.riegl.co.uk

www.riegl.com